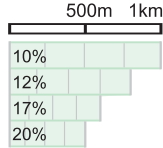
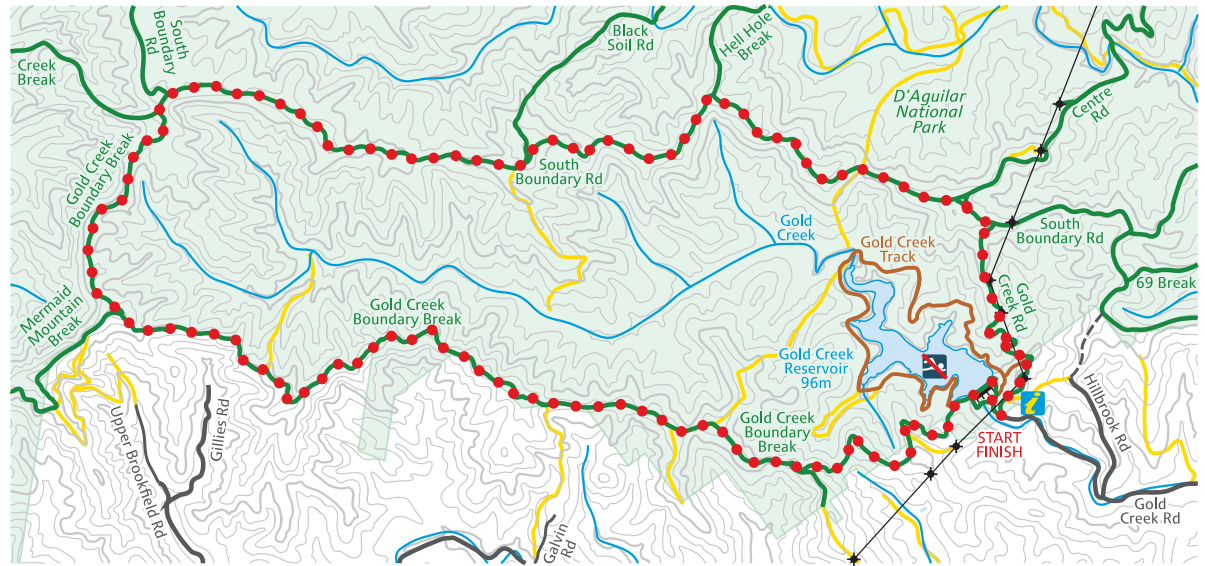


# Trail Running Association of Queensland Pinnacles Race

Scale 1:50,000 (1cm = 500m)  
Contours 25m : 100m



**Where to Mountain Bike in South East Queensland**  
FIFTH EDITION fully revised and expanded  
[www.organisedgrime.com.au](http://www.organisedgrime.com.au)

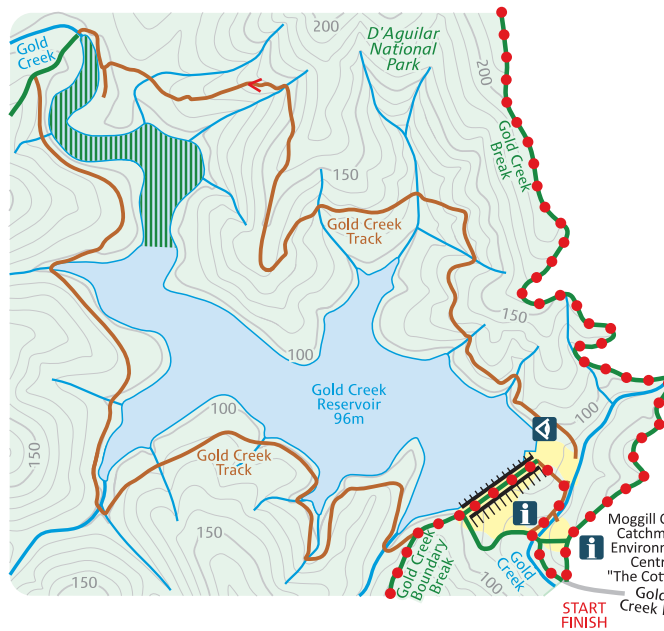


- Public road
- Gravel public road
- Multi-use trail
- Closed or private road or trail
- Walkers/runners only
- National Park / Council Reserve
- Contour (25m)
- Index contour (100m)
- Creek, lake, marsh
- Transmission tower or similar
- Picnic area icon (shelter bbq water)
- Toilet
- Information
- Viewpoint
- Campsite
- Tank water icon
- Helipad icon
- Catering
- Barbecue
- Parking
- Accommodation icon
- Shelter

maps created by  
Mark Roberts  
[www.markroberts.id.au](http://www.markroberts.id.au)  
[mark@markroberts.id.au](mailto:mark@markroberts.id.au)  
0404 50 99 24



end of Gold Creek Rd Brookfield 4069 Brisbane City  
Brisway 516 B11 UBD 136 L13 -27.4629,152.8834



m 100 200 300 400 500  
Scale 1:15,000 (1cm = 150m)

**Family Bushwalks in South East Queensland**  
[www.familybushwalks.com.au](http://www.familybushwalks.com.au)